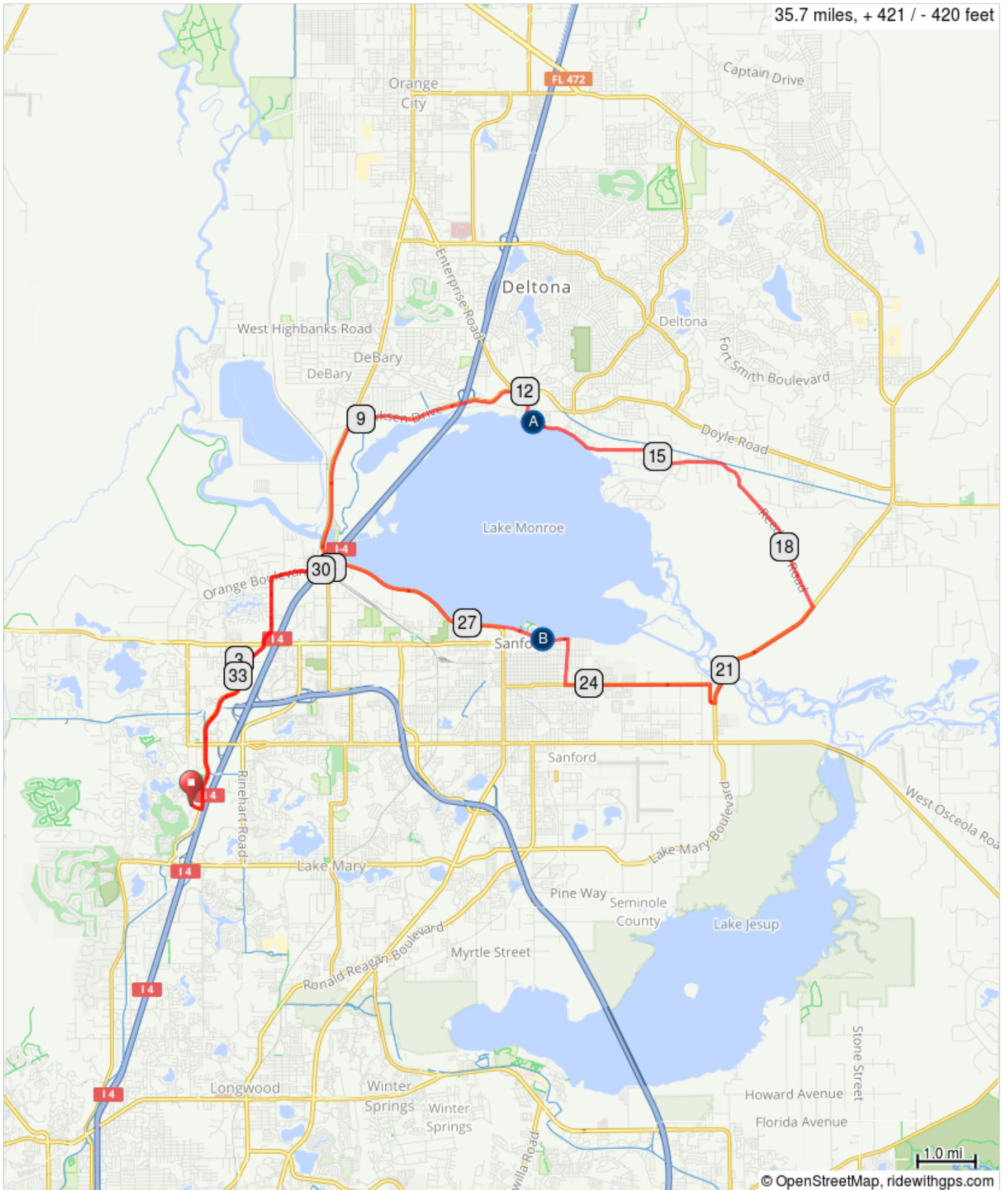


# 2017 Champions Ride - 36 Miles





























A. Mile 13 - SAG #1 - FUMC "In As Much" Bldg

B. Mile 26 - SAG #2 - Sanford Waterfront Park



## 2017 Champions Ride - 36 Miles

Num	Dist	Type	Note	Next
1.	0.0		Start of route	0.2
2.	0.2		L at the 1st cross street onto International Pkwy	2.9
3.	3.1		R onto Wayside Dr	0.5
4.	3.6		Continue onto N Oregon St	1.2
5.	4.8		R onto State Hwy 431	1.0
6.	5.8		L onto State Hwy 431/Monroe Rd	0.3
7.	6.1		L onto US-17 N/US-92 E	2.6
8.	8.7		R onto Dirksen Dr	2.0
9.	10.7		Continue onto Debary Ave	1.2
10.	12.0		R onto Lexington Ave/Main St	0.5
11.	12.5		Main St turns slightly L and becomes Lakeshore Dr	4.5
12.	16.9		Continue straight onto Reed Ellis Rd	2.2
13.	19.1		R onto State Rte 415 S	2.5
14.	21.6		R at the 1st cross street onto FL-415 Alt S	0.4
15.	22.0		L onto FL-415 Alt S/Celery Ave	2.5
16.	24.5		R onto Mellonville Ave	0.8
17.	25.3		Mellonville Ave turns L and becomes E Seminole Blvd	1.3
18.	26.5		Continue straight onto French Ave	0.1
19.	26.6		Continue onto US-17 N/US-92 E/W Seminole Blvd	3.0
20.	29.6		L onto State Hwy 431	0.3
21.	29.9		R at the 1st cross street to stay on State Hwy 431	1.0
22.	30.9		L onto N Oregon St	1.2
23.	32.1		Continue onto Wayside Dr	0.5
24.	32.6		L onto International Pkwy	2.9
25.	35.5		R onto Aaa Dr	0.2
26.	35.7		End of route	0.0

35.7 miles. +416/-420 feet